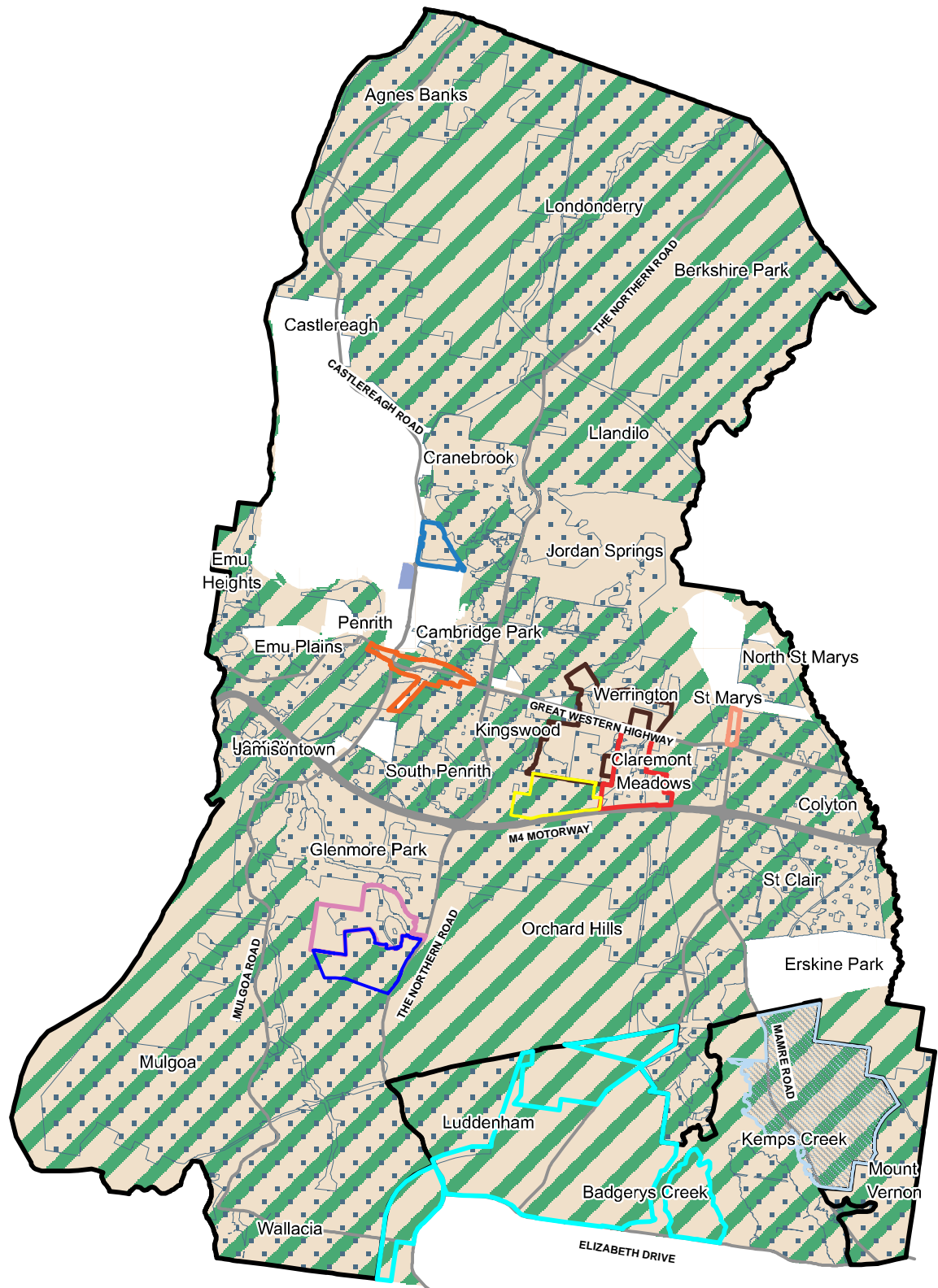

















# Penrith City Council Development Contributions Plan Application Map



- |  |   |   |   |
|--|---|---|---|
|  | Amendment 1 Penrith S7.12 Contributions Plan (2021)   |  | Lakes Environs (Waterside Green) Development Contributions Plan (2005)            |
|  | Penrith City Centre Civic Improvement Plan (2008, amended 2015)                                 |  | Claremont Meadows Development Contributions Plan (2004)                           |
|  | St Marys Town Centre Development Contributions Plan (1993)                                      |  | Lambridge Industrial Estate North Penrith Development Contributions Plan (2004)   |
|  | Glenmore Park Stage 2 Development Contributions Plan (2007)                                     |  | Penrith City District Open Space Facilities Development Contributions Plan (2007) |
|  | Glenmore Park Stage 3 Development Contributions Plan (2022)                                     |  | Penrith City Local Open Space Development Contributions Plan (2007)               |
|  | Werrington Enterprise Living and Learning (WELL) Precinct Development Contributions Plan (2008) |  | Cultural Facilities Development Contributions Plan (2003)                         |
|  | Penrith Aerotropolis Development Contributions Plan (2023)                                      |  | Mamre Road Precinct Development Contributions Plan (2022)                         |
|  | Orchard Hills North Contributions Plan (2025)   |   |   |