

PENRITH

PENRITH CITY CENTRE ACCESS MAP

I CAN GO THERE



PENRITH CITY COUNCIL

penrithcity.nsw.gov.au

MAYOR'S MESSAGE

For many years Council has worked with residents and community partners to make Penrith a better place for everyone who lives, works and visits our City.

The Penrith City Access Map is an easy-to-use guide to the many accessible facilities within the Penrith City Centre. This map identifies accessible paths of travel throughout the City Centre and includes information about parking areas, public toilets and other accessible amenities for people with a disability.

The Penrith Inclusion Plan – *People with Disability*, outlines the challenges and opportunities for Council and its partners to deliver a more accessible and inclusive City. Council is proud of our efforts to increase accessibility throughout the City and will continue to work towards a more accessible Penrith for all.

On behalf of Council, I gratefully acknowledge the contribution of Council's Access Committee and the Penrith Disabilities Resource Centre in the development of this Access Map.

I know this Access Map will be a valuable tool to help people gain easy access to the Penrith City Centre. There is also an Access Map for the St Marys Town Centre which you may find helpful.



Councillor Ross Fowler OAM
Mayor of Penrith

Penrith City Council

Civic Centre, 601 High Street, PENRITH, NSW 2751

Disclaimer

The streetscape, facilities and building entrances identified on this map were assessed generally in accordance with the Building Codes of Australia and Australian Standards.

Whilst all care was taken when completing this map, Penrith City Council accepts no liability for any inconvenience, damage or injury whatsoever that may occur by reliance on the information provided.

© 2015 Topaz Creative 0411 303 635
Printed on 100% recycled paper

TRANSPORT & INFORMATION

More information about accessible transport and timetables for Penrith and Sydney is available from:

Transport Infoline **131 500**

TTY **1800 637 500**

Web **www.transportnsw.info**



Trains

Penrith Railway Station is wheelchair accessible. For any enquiries telephone 4780 3819



Taxis

Penrith Taxi Stands are located at Penrith Railway Station and Westfield Penrith.



Contact Numbers

Premier Cabs.....	131 017
Busways.....	131 500
Transport Infoline.....	131 500
Penrith Railway Station Enquiries...	4780 3819
Great Community Transport Inc	
For eligible clients only.....	4722 3083



TTY Phone Numbers

Penrith City Council.....	02 4732 8080
Penrith Police.....	02 9211 3776
Emergencies.....	106
Transport Infoline.....	1800 637 500
National Relay Service.....	133 677
Penrith Women's Health Centre.....	02 4721 8749



Penrith Tourism

Penrith Visitor Information is available in the Penrith City Council Civic Centre foyer and the Penrith City Library

1300 736 836

www.visitpenrith.com.au

HOW TO USE THIS MAP

This Access Map provides information about street access, accessible services and facilities within Penrith Town Centre.

Information on this map includes where to find accessible parking, toilets, kerb ramps, ATM's and public transport.

There is a Access Key that provides a simple explanation of the symbols used on this map.

To locate facilities or buildings of interest you simply refer to the list and identify the reference grid number and refer to the grid position on the map.

For more information about the Penrith City Centre Access Map contact Penrith City Council on **02 4732 7777** or **TTY 02 4732 8080** or visit the website at www.penrithcity.nsw.gov.au

Kerb Ramps

Penrith City Council has collated information on gradients for all kerb ramps in the St Marys Town Centre area.

The kerb ramps you see on this map marked in **brown colour** will be **difficult** to negotiate. Ramps in **blue** should be **easy** to negotiate.

Talking ATM

A talking ATM provides audible instructions so persons who cannot read the screen can independently use the machine. All audible information is privately heard by plugging a standard headset into a jack on the face of the ATM. There is audible orientation for first time users and descriptions of the location of features such as keypad, deposit slot and card slot.

BUILDINGS & FACILITIES

SERVICE

SERVICE	MAP REF
Australia Post Cnr Henry and Riley Streets (Penrith Plaza).....	C9
Australia Post 296 High Street.....	D2
Centre Link 598 High Street.....	D11
Commonwealth Rehabilitation Service (CRS) 606 High Street.....	D11
Department. of Ageing, Disability & Home Care (ADHC) 295 High Street.....	C2
Fire Station 290 High Street.....	D2
Medicare 598 High Street.....	D11
NSW Fair Trading Cnr Belmore and Stat ion Streets.....	B7
Services NSW 333 High Street.....	D3

TAFE

Henry Street.....	B6
-------------------	----

POLICE/COURT HOUSE

Court House 64-66 Henry Street.....	C2
Court House Annexe 47 Henry Street.....	C2
Police Station 317 High Street.....	D2

COMMUNITY SERVICES

Civic Centre 601 High Street.....	B12
Community Health Centre Soper Place.....	B4
Department of Family and Community Services 333 High Street.....	C3
Joan Sutherland Performing Arts Centre 597 High Street.....	C11
Library 601 High Street.....	C12
Penrith Disability Resource Centre The Community Connection Building (for further information on accessible buildings) 114-116 Henry Street.....	C6
Quarter Deck Function Centre 119 Station Street.....	F9
Ripples Penrith Swimming Centre 119 Station Street.....	F9
Senior Citizens Centre 86 Station Street.....	E7
The Community Connection 114-116 Henry Street.....	C6

BANKS

ANZ Bank 22 Riley Street.....	C8
Bank of Queensland 77 Station Street.....	C8
Commonwealth Bank 384-386 High Street.....	D4
National Australia Bank 8/1 Station Street.....	B8
National Australia Bank 31/585 High Street.....	C9

St George Bank 456 High Street.....	D7
Westpac Cnr Station and Henry Streets.....	C8
Westpac Home Loan Centre 308 High Street.....	D2

SHOPPING CENTRES

Westfield Penrith Henry Street.....	C10
Nepean Village Station Street (near Ripples)	

PENRITH LIBRARY

The library has a range of accessible technologies including JAWS for Windows, Open Book, ADF Scanner and Poet Reader.

To make a booking or find more information, please contact

Penrith Library on
02 4732 7891
















RIPPLES PENRITH

Penrith Swimming Centre (now trading as Ripples Penrith) has a fully accessible amenities block including a height adjustable change table, ceiling hoist, accessible toilet and shower.

For more information about the Ripples Penrith or to make a booking for the Quarter Deck Function Centre call
02 4721 3625



ACCESS KEY

-  **POLICE STATION**
317 High StreetD2
-  **SMS TELEPHONES**
1 Belmore StreetA7
317 High StreetD5
461 High StreetD6
482 High StreetD7
90 Henry StreetC5
Riley StreetB8
9 Station StreetC8
-  **BUS STOP**
Penrith Railway Station
(Bus Interchange)A8
Station StreetC7, D7
Henry StreetB5
-  **LIFTS**
*NOT ALL COMPLY WITH AUSTRALIAN STANDARDS
Penrith Railway StationA7
Westfield PenrithB8, B9, C9
Penrith CouncilC12
The Community ConnectionC6
RSLE4
CRSB5
ADHCD2
-  **AUDIO TRAFFIC LIGHTS**
ALL TRAFFIC LIGHTS ARE AUDIO
-  **TOILETS ACCESSIBLE**
Penrith LibraryC12
Penrith Swimming CentreF9
Quarter Deck Function CentreF9
Westfield PenrithB8, C10
Judges Car ParkF7
Allen Place Car ParkC5
-  **EASY ACCESS TRAIN STATION**
Penrith Railway StationA7
-  **TAXI RANKS**
Penrith Railway StationA7
Westfield PenrithC10
-  **PARKING**
-  **DROP OFF POINT ACCESSIBLE**
Riley StreetC9
High StreetD10
-  **PARKING WITH ACCESSIBLE SPACE**
Penrith Council Car ParkB13
Union RoadE10
Westfield PenrithC11
Jane StreetA10
Penrith Swimming CentreF8
Penrith Bowling ClubF7
Judges PlaceE6
Allen Place Car ParkC6
Masters PlaceD5
Edwards PlaceC4
Fair TradingB7
Penrith Railway StationA7, A6
Soper PlaceB5
Community Health CentreB4
Henry Street Court HouseB3
-  **AUDIO ATMS ACCESSIBLE**
Bank of QLDC8
Commonwealth BankD4
-  **STANDARD ATMS**
ACCESSIBLE *NOT ALL COMPLY WITH AUSTRALIAN STANDARDS
-  **ACCESSIBLE KERBS**
-  **UNAPPROVED KERBS**